TIDAL PREDICTIONS FOR FRESH WATER BASIN

(based on Westport)

JANUARY 2022

SUNDAY	MONDAY	TUESDAY	WEDNESDAY	THURSDAY	FRIDAY	SATURDAY
30 04:13 0.8 10:24 2.3 16:46 0.7 22:58 2.3	**31** 05:12 0.7 11:20 2.4 17:42 0.6 23:53 2.4					**1** 04:25 0.7 10:37 2.4 16:56 0.6 23:07 2.4
2 05:22 0.6 11:31 2.4 ▼ 17:51 0.5	**3** 00:02 2.4 06:16 0.6 ▲ 12:23 2.5 ▼ 18:45 0.5	**4** 00:55 2.4 07:08 0.6 ▲ 13:14 2.5 ▼ 19:38 0.5	**5** 01:47 2.4 07:59 0.6 ▲ 14:04 2.5 ▼ 20:30 0.5	**6** 02:38 2.4 08:48 0.7 14:55 2.4 21:21 0.6	**7** 03:29 2.3 09:38 0.7 15:45 2.3 22:11 0.7	**8** 04:19 2.2 10:28 0.8 16:37 2.2 23:02 0.8
9 05:10 2.1 11:20 0.9 17:32 2.1 23:54 0.9	**10** 06:03 2.0 12:15 1.0 18:29 2.0	**11** 00:48 1.0 07:00 2.0 13:15 1.0 19:28 2.0	**12** 01:45 1.0 07:59 1.9 14:17 1.1 20:28 2.0	**13** 02:43 1.1 08:57 2.0 15:17 1.0 21:25 2.0	**14** 03:39 1.0 09:50 2.0 16:10 1.0 22:16 2.0	**15** 04:29 1.0 10:37 2.1 16:57 0.9 23:01 2.0
16 05:14 1.0 11:19 2.1 17:39 0.9 23:43 2.1	**17** 05:55 0.9 11:57 2.2 18:18 0.8	**18** 00:21 2.1 06:32 0.9 12:33 2.2 18:54 0.8	**19** 00:58 2.2 07:07 0.8 13:08 2.3 19:30 0.8	**20** 01:34 2.2 07:42 0.8 13:44 2.3 20:06 0.7	**21** 02:10 2.2 08:17 0.8 14:20 2.3 20:43 0.7	**22** 02:48 2.2 08:55 0.8 15:00 2.3 21:23 0.8
23 03:28 2.2 09:35 0.8 15:43 2.2 22:06 0.8	**24** 04:12 2.1 10:21 0.9 16:32 2.2 22:54 0.8	**25** 05:02 2.1 11:14 0.9 17:29 2.1 23:49 0.9	**26** 06:00 2.1 12:15 0.9 18:33 2.1	**27** 00:51 0.9 07:05 2.1 13:24 0.9 19:42 2.1	**28** 01:58 0.9 08:15 2.1 14:35 0.9 20:52 2.2	**29** 03:07 0.9 09:22 2.2 15:43 0.8 21:58 2.2

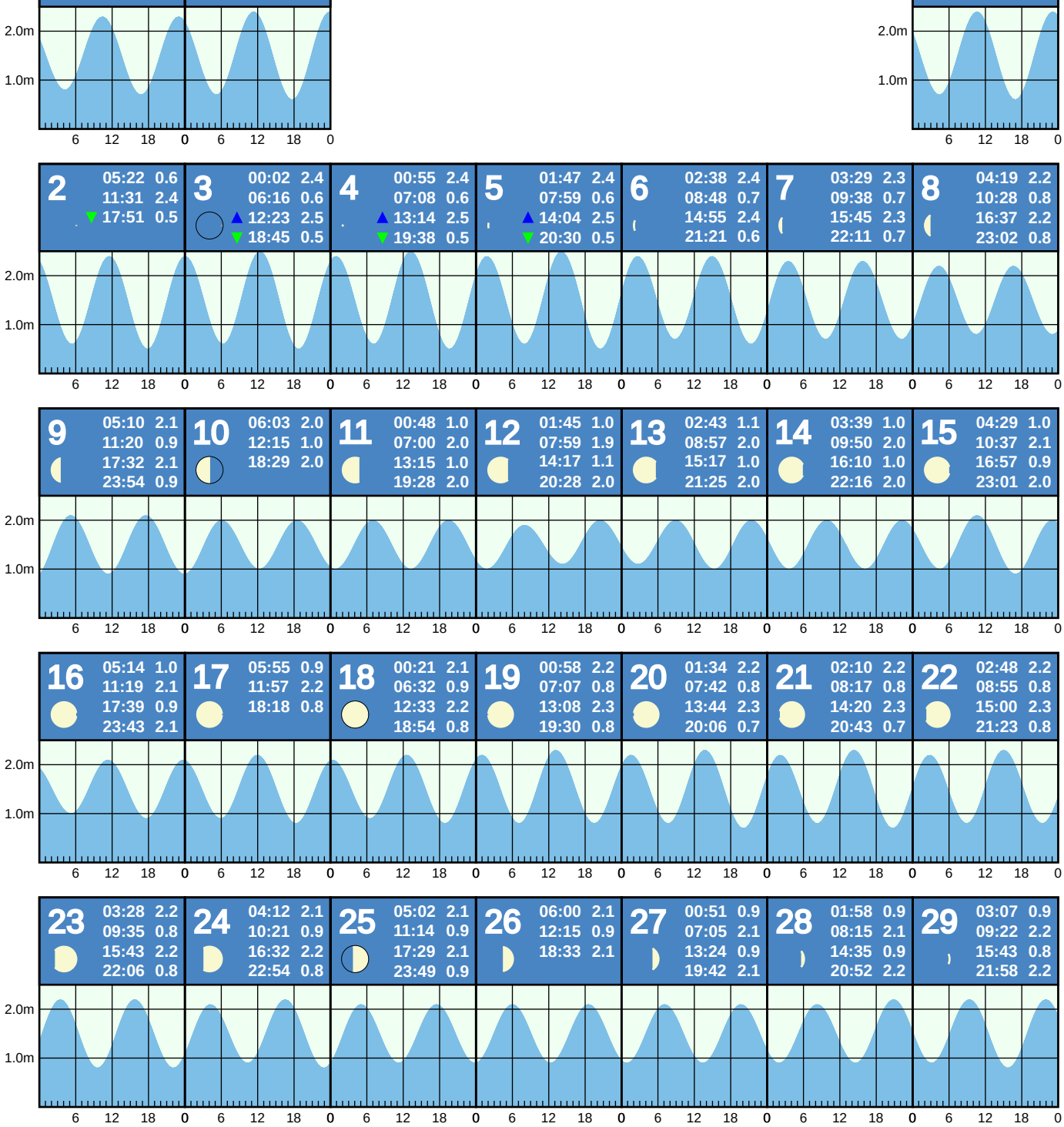

Blue and green triangles indicate highest and lowest tides of the month, respectively. Major moon phases are cicrcled in black.

This tide table is plotted from LINZ csv data at https://www.linz.govt.nz/sites/default/files/docs/hydro/tidal-info/tide-tables/maj-ports/csv/Fresh Water Basin 2022.csv

NOTE: These tide predictions are not official tide tables as specified in Maritime Rules Part 25 Nautical Charts and Publications (pursuant to Section 36 of the Maritime Transport Act 1994).

All times are adjusted for daylight savings time.

(c) Copyright 2022, offloop.net

TIDAL PREDICTIONS FOR FRESH WATER BASIN

(based on Westport)

FEBRUARY 2022

SUNDAY	MONDAY	TUESDAY	WEDNESDAY	THURSDAY	FRIDAY	SATURDAY
		1 06:05 0.6 ▲ 12:11 2.5 ▼ 18:34 0.5	**2** 00:43 2.4 06:55 0.6 ▲ 13:00 2.5 ▼ 19:23 0.5	**3** 01:31 2.4 07:41 0.6 ▲ 13:47 2.5 ▼ 20:10 0.5	**4** 02:16 2.4 08:26 0.6 14:32 2.4 20:55 0.6	**5** 02:59 2.3 09:09 0.7 15:16 2.3 21:38 0.7
6 03:42 2.2 09:52 0.8 16:00 2.2 22:21 0.8	**7** 04:24 2.1 10:37 0.9 16:47 2.1 23:06 0.9	**8** 05:10 2.0 11:26 1.0 17:38 2.0 23:54 1.0	**9** 06:02 1.9 12:23 1.1 18:36 1.9	**10** 00:50 1.1 07:04 1.9 13:28 1.1 19:43 1.9	**11** 01:55 1.1 08:12 1.9 14:38 1.1 20:50 1.9	**12** 03:03 1.1 09:17 1.9 15:41 1.1 21:49 1.9
13 04:03 1.1 10:11 2.0 16:33 1.0 22:39 2.0	**14** 04:52 1.0 10:56 2.1 17:16 0.9 23:22 2.1	**15** 05:33 0.9 11:35 2.2 17:55 0.8 23:59 2.2	**16** 06:10 0.8 12:11 2.3 18:31 0.7	**17** 00:35 2.2 06:45 0.8 12:46 2.3 19:05 0.7	**18** 01:10 2.3 07:19 0.7 13:21 2.4 19:41 0.7	**19** 01:46 2.3 07:54 0.7 13:58 2.4 20:18 0.6
20 02:22 2.3 08:31 0.7 14:37 2.4 20:57 0.7	**21** 03:02 2.3 09:12 0.7 15:21 2.3 21:40 0.7	**22** 03:45 2.2 09:58 0.8 16:09 2.2 22:28 0.8	**23** 04:34 2.2 10:51 0.8 17:06 2.2 23:24 0.9	**24** 05:33 2.1 11:54 0.9 18:13 2.1	**25** 00:29 1.0 06:43 2.1 13:07 0.9 19:28 2.1	**26** 01:42 1.0 07:59 2.1 14:24 0.9 20:43 2.1
27 02:57 0.9 09:11 2.2 15:35 0.8 21:51 2.2	**28** 04:04 0.9 10:14 2.3 16:37 0.7 22:49 2.3					

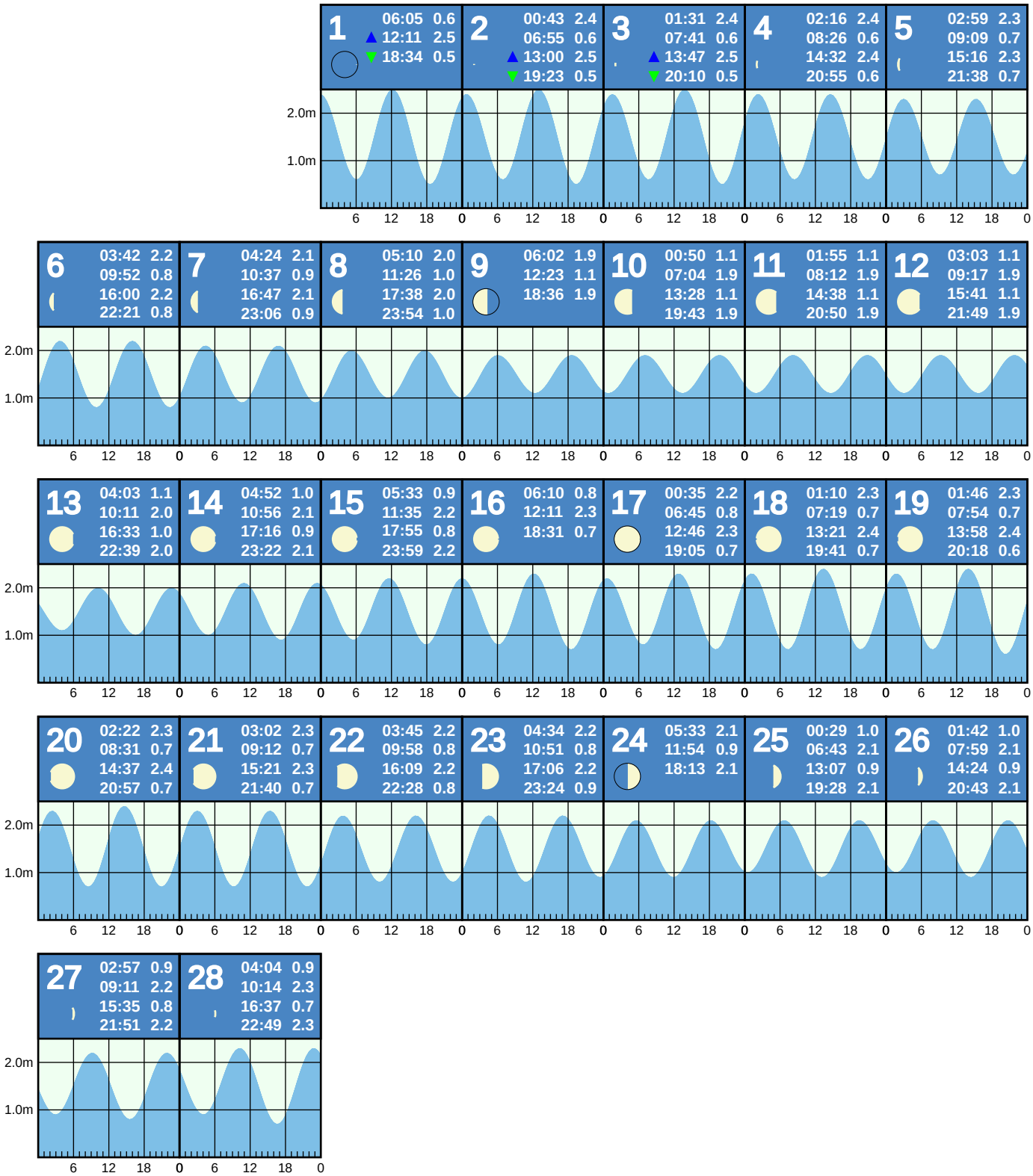

Blue and green triangles indicate highest and lowest tides of the month, respectively. Major moon phases are cicrcled in black.

This tide table is plotted from LINZ csv data at https://www.linz.govt.nz/sites/default/files/docs/hydro/tidal-info/tide-tables/maj-ports/csv/Fresh Water Basin 2022.csv

NOTE: These tide predictions are not official tide tables as specified in Maritime Rules Part 25 Nautical Charts and Publications (pursuant to Section 36 of the Maritime Transport Act 1994).

All times are adjusted for daylight savings time.

(c) Copyright 2022, offloop.net

TIDAL PREDICTIONS FOR FRESH WATER BASIN

(based on Westport)

MARCH 2022

SUNDAY	MONDAY	TUESDAY	WEDNESDAY	THURSDAY	FRIDAY	SATURDAY
		1 05:01 0.7 11:08 2.4 17:30 0.6 23:40 2.3	**2** 05:51 0.7 ▲ 11:57 2.5 ▼ 18:18 0.5	**3** 00:26 2.4 06:37 0.6 ▲ 12:42 2.5 ▼ 19:03 0.5	**4** 01:08 2.4 07:19 0.6 ▲ 13:24 2.5 19:44 0.6	**5** 01:48 2.4 07:59 0.6 14:05 2.4 20:24 0.6
6 02:26 2.3 08:38 0.7 14:44 2.3 21:02 0.7	**7** 03:03 2.2 09:16 0.8 15:23 2.2 21:40 0.9	**8** 03:40 2.1 09:56 0.9 16:04 2.1 22:19 1.0	**9** 04:20 2.0 10:41 1.0 16:50 2.0 23:04 1.1	**10** 05:08 1.9 11:35 1.1 17:47 1.9 23:59 1.2	**11** 06:11 1.9 12:42 1.1 18:57 1.8	**12** 01:08 1.2 07:26 1.9 13:56 1.1 20:12 1.8
13 02:24 1.2 08:39 1.9 15:04 1.1 21:17 1.9	**14** 03:29 1.1 09:38 2.0 15:59 1.0 22:08 2.0	**15** 04:21 1.0 10:24 2.1 16:43 0.9 22:51 2.1	**16** 05:02 0.9 11:04 2.2 17:22 0.8 23:29 2.2	**17** 05:39 0.8 11:41 2.3 17:59 0.7	**18** 00:05 2.3 06:15 0.7 12:18 2.4 18:35 0.6	**19** 00:41 2.4 06:51 0.6 12:55 2.4 19:13 0.6
20 01:18 2.4 07:28 0.6 13:34 2.4 19:52 0.6	**21** 01:57 2.4 08:09 0.6 14:16 2.4 20:34 0.6	**22** 02:38 2.4 08:52 0.6 15:02 2.4 21:19 0.7	**23** 03:24 2.3 09:41 0.7 15:54 2.3 22:10 0.8	**24** 04:16 2.2 10:38 0.8 16:54 2.2 23:09 0.9	**25** 05:18 2.1 11:45 0.9 18:05 2.1	**26** 00:18 1.0 06:31 2.1 13:01 0.9 19:22 2.0
27 01:34 1.0 07:50 2.1 14:17 0.9 20:36 2.1	**28** 02:48 1.0 09:00 2.1 15:24 0.8 21:40 2.2	**29** 03:52 0.9 10:00 2.2 16:22 0.7 22:34 2.2	**30** 04:45 0.8 10:52 2.3 17:12 0.6 23:21 2.3	**31** 05:32 0.7 11:37 2.4 17:56 0.6		

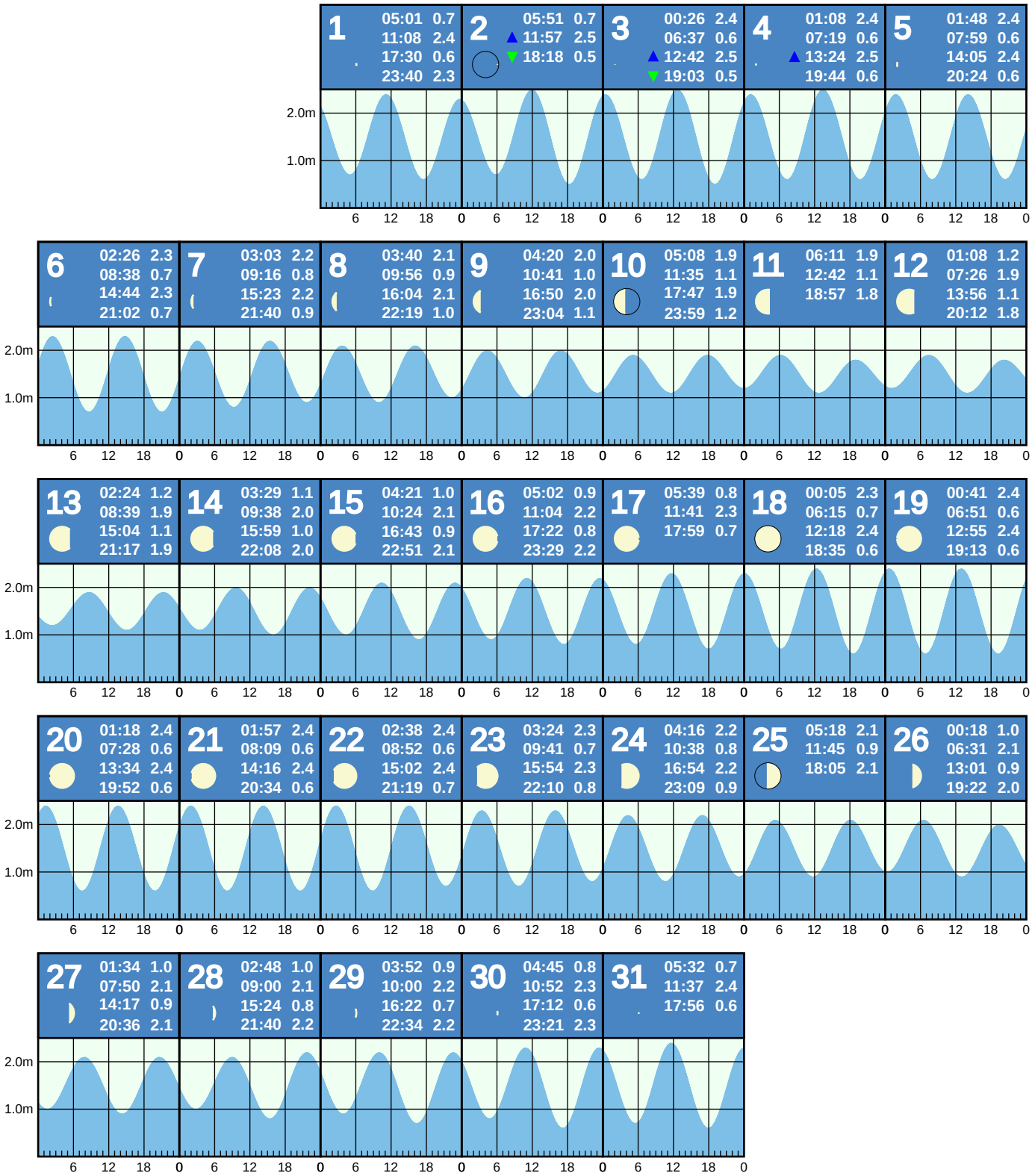

Blue and green triangles indicate highest and lowest tides of the month, respectively. Major moon phases are cicrcled in black.

This tide table is plotted from LINZ csv data at https://www.linz.govt.nz/sites/default/files/docs/hydro/tidal-info/tide-tables/maj-ports/csv/Fresh Water Basin 2022.csv

NOTE: These tide predictions are not official tide tables as specified in Maritime Rules Part 25 Nautical Charts and Publications (pursuant to Section 36 of the Maritime Transport Act 1994).

All times are adjusted for daylight savings time.

(c) Copyright 2022, offloop.net

TIDAL PREDICTIONS FOR FRESH WATER BASIN

(based on Westport)

APRIL 2022

SUNDAY	MONDAY	TUESDAY	WEDNESDAY	THURSDAY	FRIDAY	SATURDAY
					1 00:03 2.3 ▼ 06:14 0.6 12:19 2.4 ▼ 18:37 0.6	**2** 00:41 2.4 ▼ 06:53 0.6 12:58 2.4 ▼ 19:15 0.6
3 01:17 2.3 06:31 0.7 12:35 2.3 18:51 0.7	**4** 00:52 2.3 07:07 0.7 13:12 2.3 19:26 0.8	**5** 01:26 2.2 07:43 0.8 13:48 2.2 20:01 0.9	**6** 02:01 2.1 08:21 0.9 14:27 2.0 20:39 1.0	**7** 02:39 2.0 09:04 1.0 15:12 2.0 21:22 1.1	**8** 03:26 2.0 09:57 1.1 16:08 1.9 22:17 1.2	**9** 04:27 1.9 11:01 1.1 17:16 1.8 23:26 1.2
10 05:41 1.9 12:12 1.1 18:29 1.8	**11** 00:40 1.2 06:54 1.9 13:18 1.1 19:34 1.9	**12** 01:45 1.1 07:54 2.0 14:14 1.0 20:27 2.0	**13** 02:38 1.0 08:43 2.1 15:00 0.9 21:11 2.1	**14** 03:22 0.9 09:26 2.2 15:42 0.8 21:52 2.2	**15** 04:03 0.8 10:06 2.3 16:22 0.7 22:31 2.3	**16** 04:42 0.7 10:47 2.4 ▼ 17:03 0.6 23:10 2.4
17 ▼ 05:22 0.6 ▲ 11:28 2.5 ▼ 17:44 0.6 23:51 2.4	**18** ▼ 06:04 0.6 ▲ 12:12 2.5 ▼ 18:28 0.6	**19** ▼ 00:33 2.4 06:49 0.6 12:59 2.4 ▼ 19:14 0.6	**20** ▼ 01:19 2.4 07:38 0.6 13:49 2.4 20:04 0.7	**21** 02:09 2.3 08:32 0.7 14:46 2.3 21:00 0.8	**22** 03:05 2.2 09:33 0.8 15:49 2.2 22:02 0.9	**23** 04:10 2.1 10:41 0.8 17:00 2.1 23:11 1.0
24 05:23 2.1 11:53 0.9 18:13 2.1	**25** 00:23 1.0 06:37 2.1 13:03 0.8 19:21 2.1	**26** 01:32 0.9 07:43 2.2 14:05 0.8 20:21 2.1	**27** 02:32 0.9 08:40 2.2 15:00 0.8 21:11 2.2	**28** 03:23 0.8 09:29 2.3 15:47 0.7 21:55 2.3	**29** 04:08 0.7 10:13 2.3 16:30 0.7 22:35 2.3	**30** 04:49 0.7 10:53 2.3 17:09 0.7 23:12 2.3

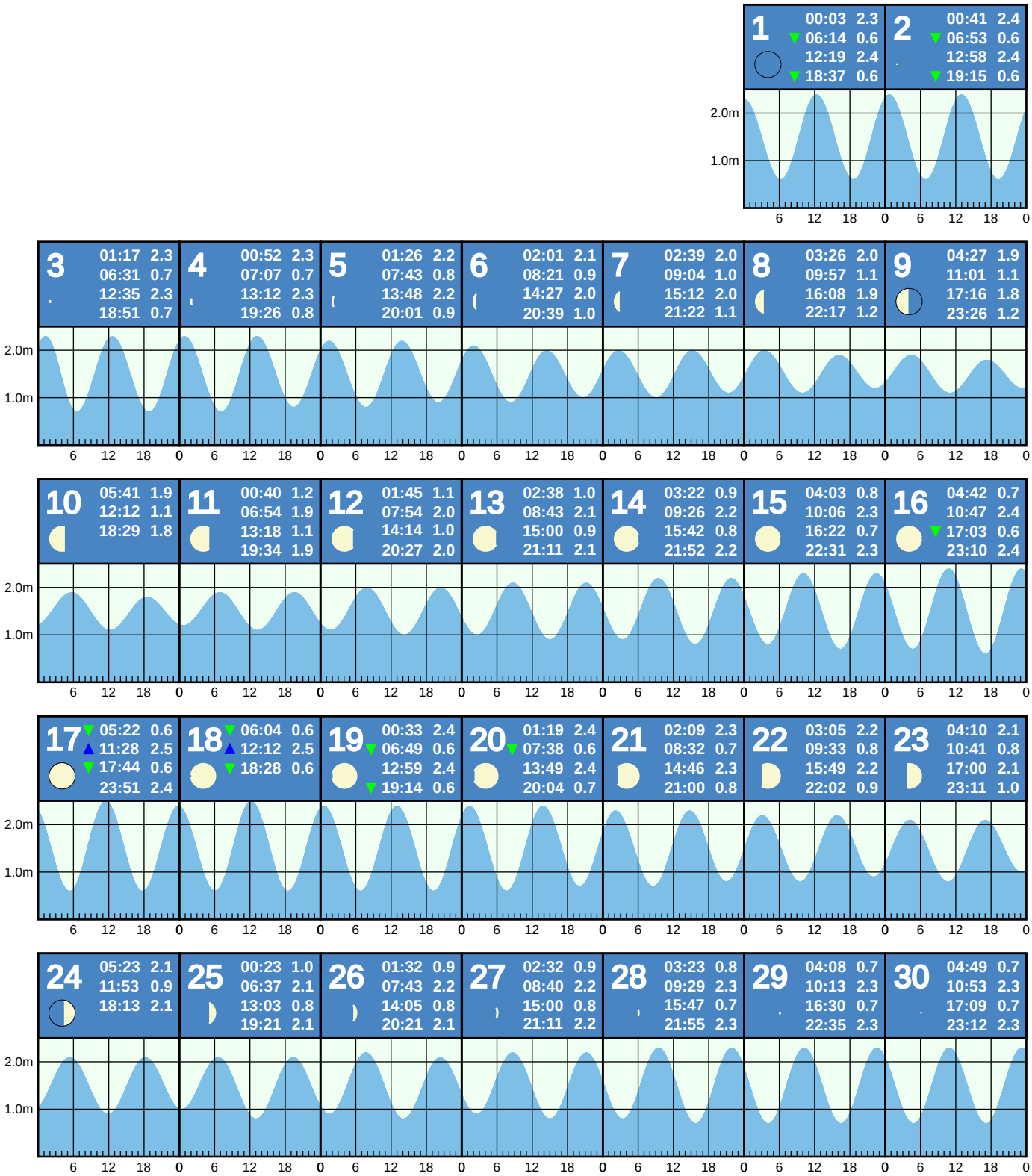

Blue and green triangles indicate highest and lowest tides of the month, respectively. Major moon phases are cicrcled in black.

This tide table is plotted from LINZ csv data at https://www.linz.govt.nz/sites/default/files/docs/hydro/tidal-info/tide-tables/maj-ports/csv/Fresh Water Basin 2022.csv

NOTE: These tide predictions are not official tide tables as specified in Maritime Rules Part 25 Nautical Charts and Publications (pursuant to Section 36 of the Maritime Transport Act 1994).

All times are adjusted for daylight savings time.

(c) Copyright 2022, offloop.net

TIDAL PREDICTIONS FOR FRESH WATER BASIN

(based on Westport)

MAY 2022

SUNDAY	MONDAY	TUESDAY	WEDNESDAY	THURSDAY	FRIDAY	SATURDAY
1 05:27 0.7 11:31 2.3 17:46 0.8 23:47 2.3	**2** 06:03 0.7 12:07 2.2 18:21 0.8	**3** 00:21 2.2 06:39 0.8 12:43 2.2 18:55 0.9	**4** 00:55 2.2 07:16 0.8 13:20 2.1 19:30 0.9	**5** 01:30 2.1 07:54 0.9 13:59 2.0 20:09 1.0	**6** 02:09 2.1 08:37 1.0 14:45 2.0 20:53 1.1	**7** 02:56 2.0 09:28 1.0 15:38 1.9 21:46 1.1
8 03:52 1.9 10:26 1.1 16:39 1.9 22:47 1.2	**9** 04:58 1.9 11:28 1.1 17:44 1.9 23:53 1.1	**10** 06:04 1.9 12:28 1.0 18:44 1.9	**11** 00:54 1.1 07:04 2.0 13:23 1.0 19:38 2.0	**12** 01:49 1.0 07:57 2.1 14:13 0.9 20:27 2.1	**13** 02:38 0.9 08:45 2.2 15:00 0.8 21:12 2.2	**14** 03:24 0.8 09:31 2.3 15:46 0.7 21:56 2.3
15 04:10 0.7 10:17 2.4 16:32 0.6 22:41 2.4	**16** 04:56 0.6 11:05 2.4 17:19 0.6 ▲ 23:27 2.5	**17** ▼ 05:44 0.5 ▲ 11:54 2.5 18:08 0.6	**18** ▲ 00:14 2.5 ▼ 06:34 0.5 12:45 2.4 19:00 0.6	**19** 01:04 2.4 07:28 0.6 13:40 2.4 19:53 0.7	**20** 01:58 2.4 08:25 0.6 14:39 2.3 20:51 0.8	**21** 02:56 2.3 09:26 0.7 15:41 2.2 21:52 0.9
22 04:00 2.2 10:30 0.8 16:47 2.1 22:56 0.9	**23** 05:08 2.1 11:35 0.8 17:52 2.1	**24** 00:02 1.0 06:15 2.1 12:38 0.8 18:55 2.1	**25** 01:06 0.9 07:18 2.1 13:37 0.8 19:52 2.1	**26** 02:04 0.9 08:13 2.2 14:30 0.8 20:42 2.1	**27** 02:56 0.9 09:03 2.2 15:18 0.8 21:27 2.2	**28** 03:42 0.8 09:47 2.2 16:01 0.8 22:07 2.2
29 04:24 0.8 10:28 2.2 16:41 0.8 22:45 2.2	**30** 05:03 0.8 11:07 2.2 17:19 0.9 23:21 2.2	**31** 05:41 0.8 11:44 2.1 17:55 0.9 23:56 2.2				

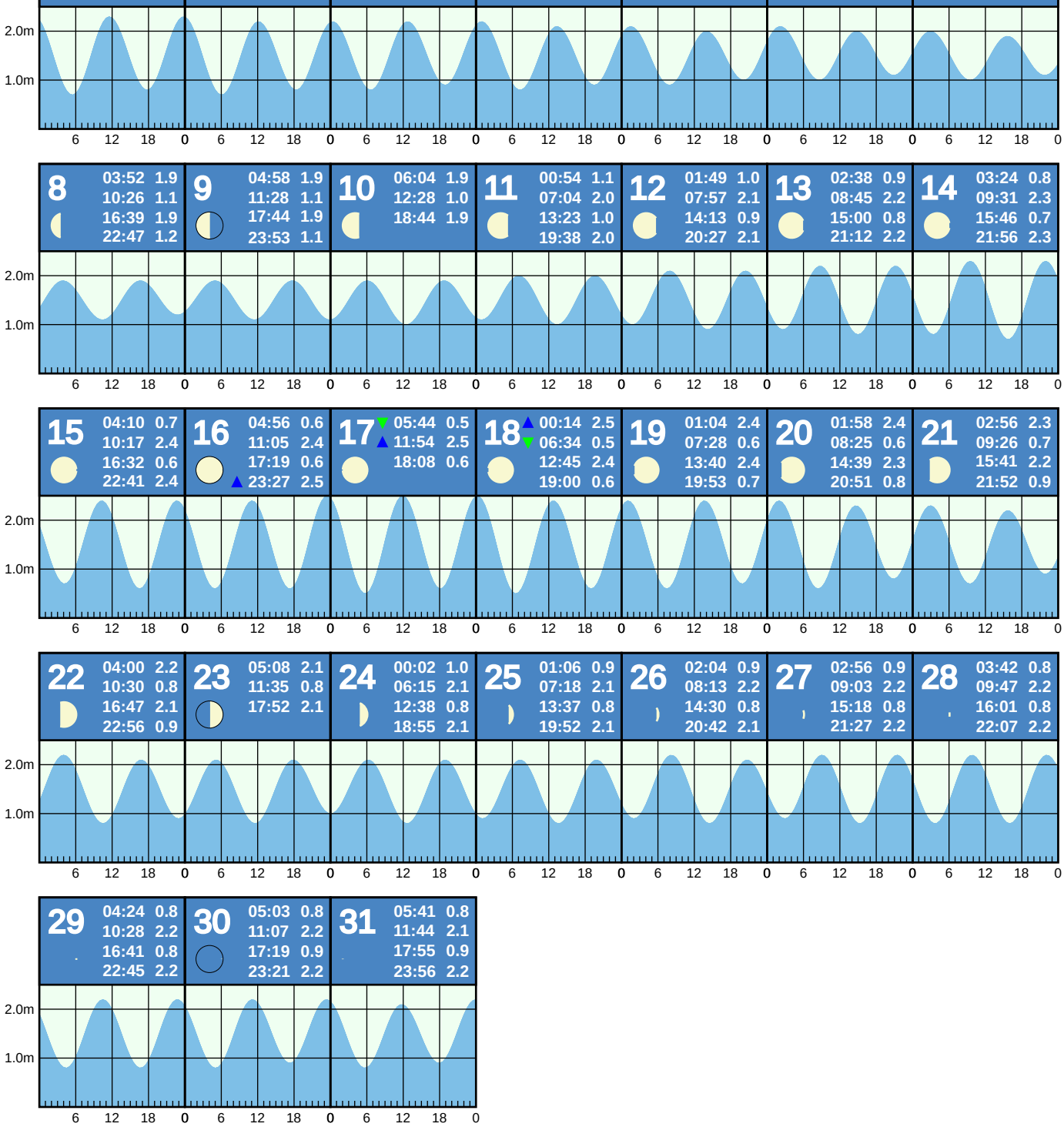

Blue and green triangles indicate highest and lowest tides of the month, respectively. Major moon phases are cicrcled in black.

This tide table is plotted from LINZ csv data at https://www.linz.govt.nz/sites/default/files/docs/hydro/tidal-info/tide-tables/maj-ports/csv/Fresh Water Basin 2022.csv

NOTE: These tide predictions are not official tide tables as specified in Maritime Rules Part 25 Nautical Charts and Publications (pursuant to Section 36 of the Maritime Transport Act 1994).

All times are adjusted for daylight savings time.

(c) Copyright 2022, offloop.net

TIDAL PREDICTIONS FOR FRESH WATER BASIN

(based on Westport)

JUNE 2022

SUNDAY	MONDAY	TUESDAY	WEDNESDAY	THURSDAY	FRIDAY	SATURDAY
			1 06:18 0.8 12:21 2.1 18:31 0.9	2 00:31 2.2 06:55 0.8 12:59 2.1 19:08 0.9	3 01:08 2.1 07:34 0.9 13:39 2.0 19:47 1.0	4 01:47 2.1 08:16 0.9 14:23 2.0 20:30 1.0
5 02:31 2.1 09:02 1.0 15:10 2.0 21:17 1.1	6 03:21 2.0 09:51 1.0 16:02 2.0 22:09 1.1	7 04:17 2.0 10:44 1.0 16:57 2.0 23:06 1.1	8 05:16 2.0 11:39 1.0 17:54 2.0	9 00:04 1.0 06:15 2.0 12:33 0.9 18:50 2.0	10 01:01 1.0 07:12 2.1 13:27 0.9 19:43 2.1	11 01:56 0.9 08:07 2.2 14:21 0.8 20:35 2.2
12 02:50 0.8 09:00 2.3 15:14 0.7 21:26 2.3	13 03:43 0.7 09:53 2.4 16:07 0.7 22:17 2.4	14 04:35 0.6 10:46 2.4 17:00 0.6 ▲ 23:08 2.5	15 ▼ 05:29 0.5 11:40 2.4 17:54 0.6 ▲ 23:59 2.5	16 ▼ 06:23 0.5 12:35 2.4 18:47 0.6	17 ▲ 00:52 2.5 ▼ 07:18 0.5 13:30 2.4 19:41 0.7	18 01:46 2.4 08:14 0.6 14:26 2.3 20:37 0.7
19 02:43 2.3 09:11 0.6 15:24 2.2 21:33 0.8	20 03:42 2.3 10:09 0.7 16:22 2.2 22:31 0.9	21 04:43 2.2 11:07 0.8 17:21 2.1 23:31 0.9	22 05:44 2.1 12:05 0.9 18:19 2.1	23 00:32 1.0 06:45 2.1 13:01 0.9 19:16 2.1	24 01:31 0.9 07:42 2.1 13:56 0.9 20:09 2.1	25 02:26 0.9 08:34 2.1 14:47 0.9 20:57 2.1
26 03:16 0.9 09:22 2.1 15:34 0.9 21:41 2.1	27 04:01 0.9 10:06 2.1 16:17 0.9 22:22 2.2	28 04:43 0.8 10:47 2.1 16:58 0.9 23:00 2.2	29 05:23 0.8 11:26 2.1 17:36 0.9 23:37 2.2	30 06:01 0.8 12:04 2.1 18:13 0.9		

Blue and green triangles indicate highest and lowest tides of the month, respectively. Major moon phases are cicrcled in black.

This tide table is plotted from LINZ csv data at https://www.linz.govt.nz/sites/default/files/docs/hydro/tidal-info/tide-tables/maj-ports/csv/Fresh Water Basin 2022.csv

NOTE: These tide predictions are not official tide tables as specified in Maritime Rules Part 25 Nautical Charts and Publications (pursuant to Section 36 of the Maritime Transport Act 1994).

All times are adjusted for daylight savings time.

(c) Copyright 2022, offloop.net

TIDAL PREDICTIONS FOR FRESH WATER BASIN

(based on Westport)

JULY 2022

SUNDAY	MONDAY	TUESDAY	WEDNESDAY	THURSDAY	FRIDAY	SATURDAY
31 00:28 2.2 06:50 0.8 12:55 2.2 19:02 0.8					**1** 00:13 2.2 06:38 0.8 12:42 2.1 18:50 0.9	**2** 00:49 2.2 07:15 0.8 13:20 2.1 19:27 0.9
3 01:27 2.2 07:53 0.8 13:59 2.1 20:05 0.9	**4** 02:06 2.1 08:33 0.9 14:40 2.1 20:46 1.0	**5** 02:50 2.1 09:16 0.9 15:24 2.1 21:32 1.0	**6** 03:38 2.1 10:03 0.9 16:13 2.0 22:23 1.0	**7** 04:33 2.1 10:54 0.9 17:07 2.0 23:19 1.0	**8** 05:32 2.1 11:50 0.9 18:05 2.1	**9** 00:20 0.9 06:34 2.1 12:49 0.9 19:06 2.1
10 01:23 0.9 07:37 2.1 13:50 0.9 20:06 2.2	**11** 02:24 0.8 08:38 2.2 14:51 0.8 21:04 2.3	**12** 03:24 0.7 09:37 2.3 15:50 0.7 22:00 2.4	**13** 04:22 0.6 10:34 2.4 16:47 0.7 ▲ 22:54 2.5	**14** ▼ 05:17 0.5 11:29 2.4 17:41 0.6 ▲ 23:47 2.5	**15** ▼ 06:11 0.5 12:22 2.4 18:33 0.6	**16** ▲ 00:38 2.5 ▼ 07:04 0.5 13:14 2.4 19:24 0.6
17 ▲ 01:30 2.5 ▼ 07:56 0.5 14:05 2.4 20:15 0.7	**18** 02:21 2.4 08:47 0.6 14:56 2.3 21:06 0.8	**19** 03:14 2.3 09:38 0.7 15:47 2.2 21:58 0.8	**20** 04:09 2.2 10:30 0.8 16:40 2.1 22:53 0.9	**21** 05:06 2.1 11:24 0.9 17:35 2.0 23:52 1.0	**22** 06:05 2.0 12:20 1.0 18:34 2.0	**23** 00:54 1.0 07:07 2.0 13:18 1.1 19:33 2.0
24 01:56 1.0 08:06 2.0 14:16 1.1 20:29 2.0	**25** 02:52 1.0 09:00 2.0 15:10 1.0 21:18 2.1	**26** 03:42 0.9 09:48 2.0 15:58 1.0 22:02 2.1	**27** 04:25 0.9 10:30 2.1 16:40 0.9 22:42 2.2	**28** 05:05 0.8 11:09 2.1 17:18 0.9 23:18 2.2	**29** 05:41 0.8 11:45 2.1 17:54 0.9 23:53 2.2	**30** 06:16 0.8 12:20 2.2 18:28 0.9

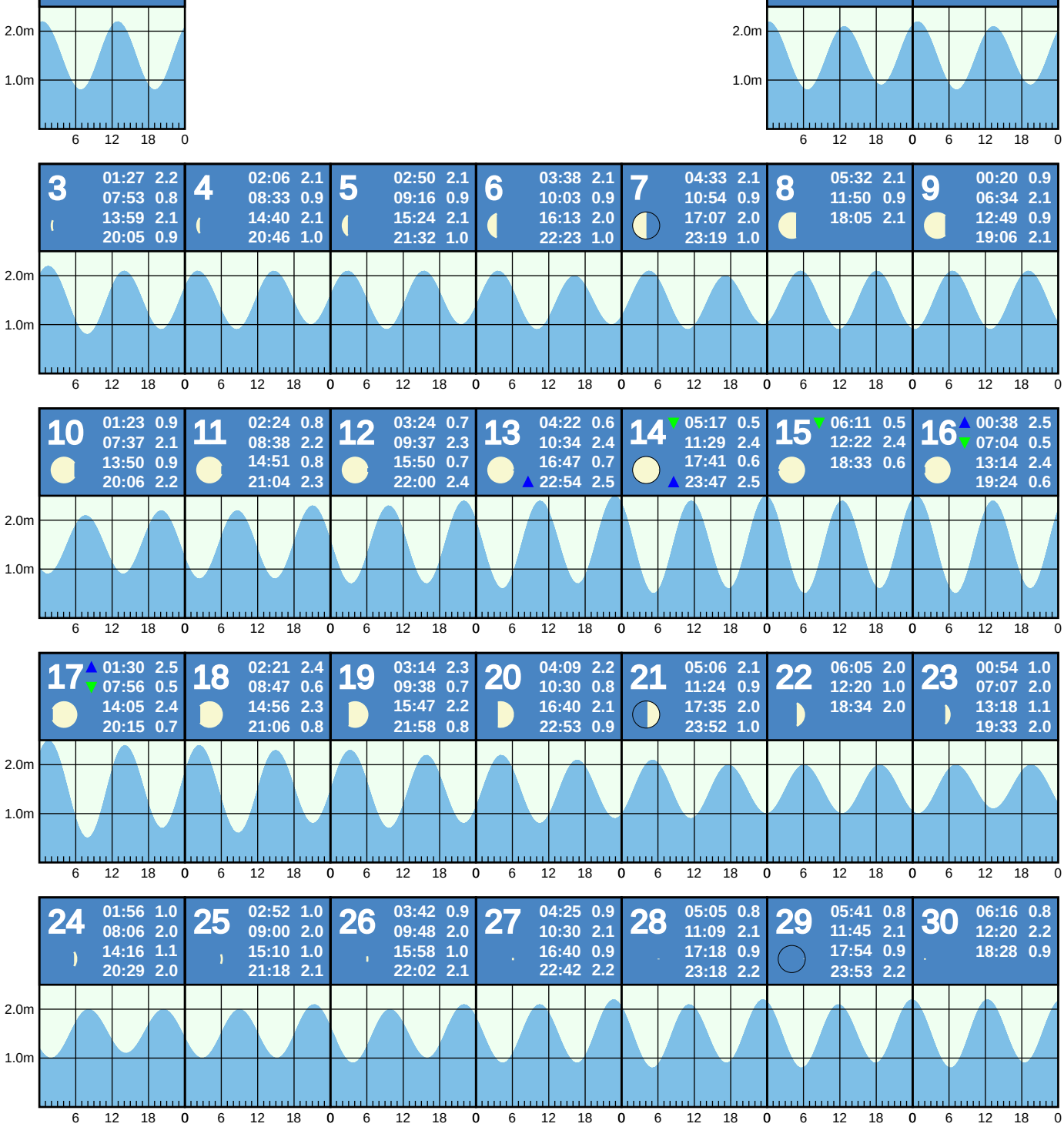

Blue and green triangles indicate highest and lowest tides of the month, respectively. Major moon phases are cicrcled in black.

This tide table is plotted from LINZ csv data at https://www.linz.govt.nz/sites/default/files/docs/hydro/tidal-info/tide-tables/maj-ports/csv/Fresh Water Basin 2022.csv

NOTE: These tide predictions are not official tide tables as specified in Maritime Rules Part 25 Nautical Charts and Publications (pursuant to Section 36 of the Maritime Transport Act 1994).

All times are adjusted for daylight savings time.

(c) Copyright 2022, offloop.net

TIDAL PREDICTIONS FOR FRESH WATER BASIN

(based on Westport)

AUGUST 2022

SUNDAY | MONDAY | TUESDAY | WEDNESDAY | THURSDAY | FRIDAY | SATURDAY

Day	Tides
1	01:03 2.2 07:25 0.8 13:31 2.2 19:37 0.8
2	01:40 2.2 08:02 0.8 14:08 2.2 20:15 0.9
3	02:20 2.2 08:42 0.8 14:48 2.1 20:57 0.9
4	03:05 2.2 09:26 0.9 15:34 2.1 21:46 0.9
5	03:57 2.1 10:16 0.9 16:27 2.1 22:44 0.9
6	04:58 2.1 11:15 0.9 17:29 2.1 23:50 0.9

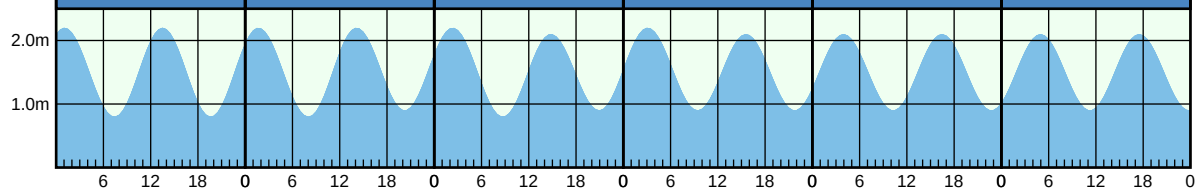

Day	Tides
7	06:07 2.1 12:20 1.0 18:38 2.1
8	01:00 0.9 07:17 2.1 13:30 0.9 19:46 2.2
9	02:10 0.8 08:25 2.2 14:37 0.9 20:50 2.3
10	03:14 0.7 09:27 2.3 15:39 0.8 21:48 2.4
11	04:12 0.6 10:24 2.4 16:35 0.7 ▲ 22:42 2.5
12	05:05 0.5 11:16 2.4 17:27 0.6 ▲ 23:32 2.5
13	▼ 05:56 0.4 ▲ 12:05 2.5 18:15 0.6

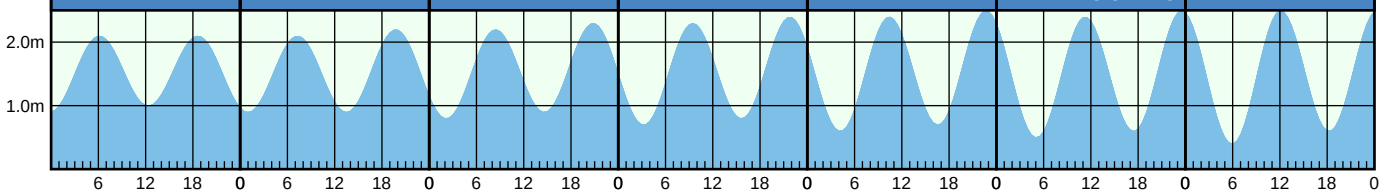

Day	Tides
14	▲ 00:20 2.5 06:44 0.5 12:52 2.4 19:02 0.6
15	▲ 01:07 2.5 07:30 0.5 13:37 2.4 19:47 0.6
16	01:54 2.4 08:16 0.6 14:21 2.3 20:33 0.7
17	02:40 2.3 09:01 0.8 15:06 2.2 21:20 0.8
18	03:29 2.1 09:47 0.9 15:53 2.1 22:11 0.9
19	04:22 2.0 10:37 1.0 16:46 2.0 23:09 1.0
20	05:22 1.9 11:33 1.1 17:47 1.9

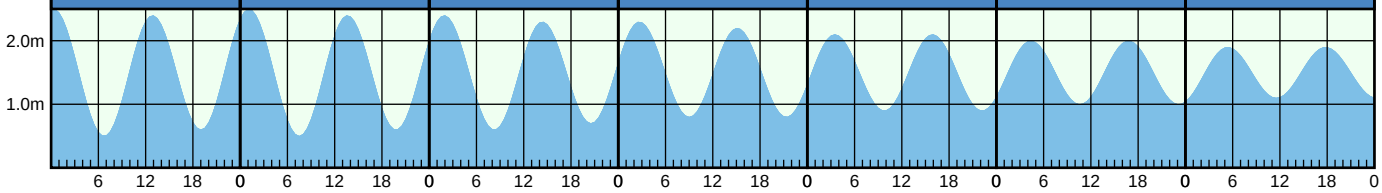

Day	Tides
21	00:15 1.1 06:29 1.9 12:38 1.1 18:55 1.9
22	01:24 1.1 07:37 1.9 13:46 1.1 20:01 1.9
23	02:27 1.0 08:38 1.9 14:47 1.1 20:55 2.0
24	03:19 1.0 09:27 2.0 15:37 1.0 21:40 2.1
25	04:03 0.9 10:09 2.1 16:18 0.9 22:19 2.2
26	04:40 0.8 10:46 2.1 16:55 0.9 22:55 2.2
27	05:15 0.8 11:20 2.2 17:28 0.8 23:28 2.3

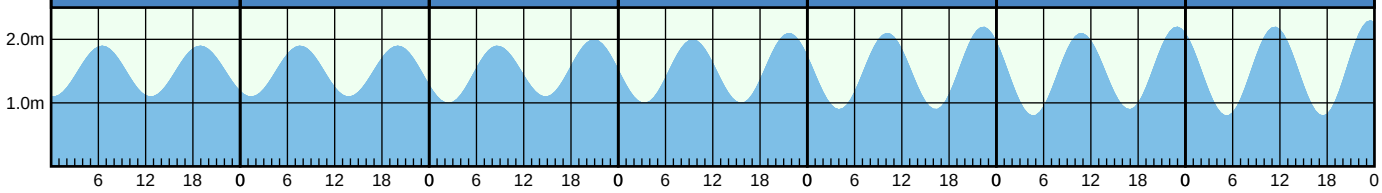

Day	Tides
28	05:48 0.7 11:53 2.2 18:01 0.8
29	00:02 2.3 06:21 0.7 12:26 2.3 18:34 0.7
30	00:36 2.3 06:55 0.7 13:01 2.3 19:09 0.7
31	01:13 2.3 07:32 0.7 13:37 2.3 19:47 0.8

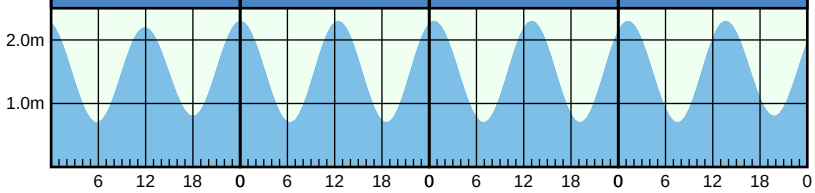

Blue and green triangles indicate highest and lowest tides of the month, respectively. Major moon phases are cicrcled in black.

This tide table is plotted from LINZ csv data at https://www.linz.govt.nz/sites/default/files/docs/hydro/tidal-info/tide-tables/maj-ports/csv/Fresh Water Basin 2022.csv

NOTE: These tide predictions are not official tide tables as specified in Maritime Rules Part 25 Nautical Charts and Publications (pursuant to Section 36 of the Maritime Transport Act 1994).

All times are adjusted for daylight savings time.

(c) Copyright 2022, offloop.net

TIDAL PREDICTIONS FOR FRESH WATER BASIN

(based on Westport)

SEPTEMBER 2022

SUNDAY	MONDAY	TUESDAY	WEDNESDAY	THURSDAY	FRIDAY	SATURDAY
				1 01:53 2.3 08:11 0.8 14:17 2.2 20:29 0.8	**2** 02:38 2.2 08:56 0.8 15:03 2.2 21:19 0.9	**3** 03:32 2.1 09:48 0.9 15:58 2.1 22:21 0.9
4 04:37 2.1 10:51 1.0 17:05 2.1 23:33 0.9	**5** 05:52 2.0 12:04 1.0 18:22 2.1	**6** 00:50 0.9 07:09 2.0 13:20 1.0 19:36 2.1	**7** 02:02 0.8 08:19 2.1 14:30 0.9 20:41 2.3	**8** 03:05 0.7 09:19 2.2 15:29 0.8 21:37 2.4	**9** 04:00 0.6 10:11 2.3 16:21 0.7 ▲ 22:27 2.5	**10** ▼ 04:49 0.5 10:59 2.4 17:09 0.6 ▲ 23:14 2.5
11 ▼ 05:35 0.5 ▲ 11:43 2.5 17:53 0.6 ▲ 23:58 2.5	**12** ▼ 06:19 0.5 12:25 2.4 18:36 0.6	**13** ▲ 00:41 2.5 07:01 0.6 13:05 2.4 19:17 0.6	**14** 01:23 2.4 07:41 0.7 13:44 2.3 19:59 0.7	**15** 02:05 2.2 08:22 0.8 14:24 2.2 20:41 0.9	**16** 02:48 2.1 09:03 0.9 15:06 2.1 21:29 1.0	**17** 03:37 2.0 09:49 1.1 15:55 2.0 22:25 1.1
18 04:36 1.9 10:46 1.2 16:58 1.9 23:34 1.1	**19** 05:48 1.8 11:55 1.2 18:14 1.9	**20** 00:48 1.1 07:03 1.8 13:11 1.2 19:27 1.9	**21** 01:55 1.1 08:08 1.9 14:16 1.1 20:25 2.0	**22** 02:48 1.0 08:58 2.0 15:07 1.0 21:10 2.1	**23** 03:31 0.9 09:39 2.1 15:48 0.9 21:49 2.2	**24** 04:08 0.8 10:15 2.2 16:24 0.8 22:24 2.3
25 05:42 0.7 11:49 2.3 17:57 0.8 23:58 2.3	**26** 06:16 0.7 12:22 2.3 18:31 0.7	**27** 00:33 2.4 06:50 0.6 12:56 2.4 19:06 0.7	**28** 01:09 2.4 07:26 0.6 13:32 2.4 19:43 0.7	**29** 01:49 2.4 08:05 0.7 14:11 2.3 20:24 0.7	**30** 02:32 2.3 08:47 0.7 14:53 2.3 21:10 0.7	

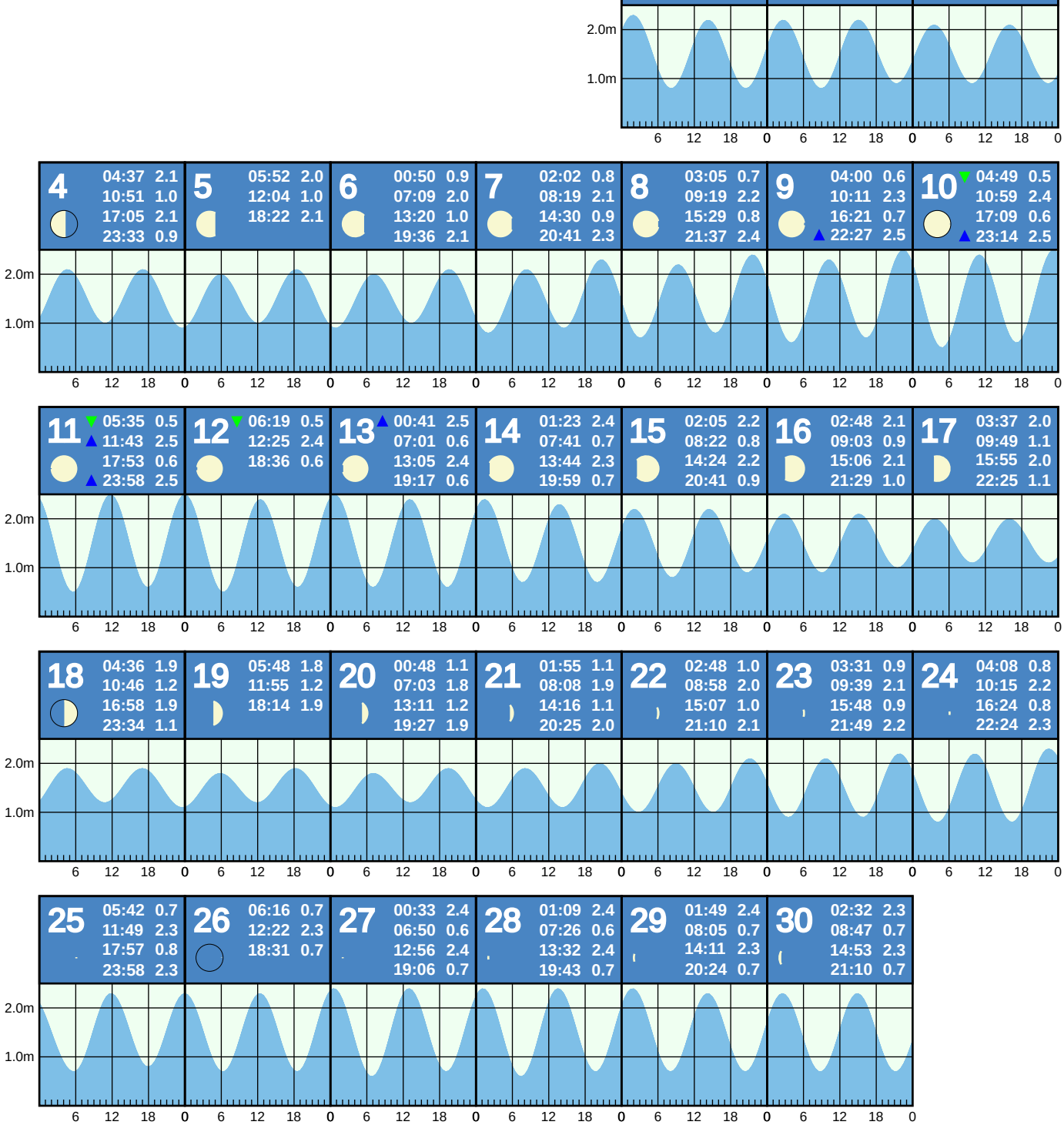

Blue and green triangles indicate highest and lowest tides of the month, respectively. Major moon phases are cicrcled in black.

This tide table is plotted from LINZ csv data at https://www.linz.govt.nz/sites/default/files/docs/hydro/tidal-info/tide-tables/maj-ports/csv/Fresh Water Basin 2022.csv

NOTE: These tide predictions are not official tide tables as specified in Maritime Rules Part 25 Nautical Charts and Publications (pursuant to Section 36 of the Maritime Transport Act 1994).

All times are adjusted for daylight savings time.

(c) Copyright 2022, offloop.net

TIDAL PREDICTIONS FOR FRESH WATER BASIN

(based on Westport)

OCTOBER 2022

SUNDAY	MONDAY	TUESDAY	WEDNESDAY	THURSDAY	FRIDAY	SATURDAY
30 03:11 2.2 09:24 0.8 15:31 2.3 21:59 0.8	**31** 04:12 2.1 10:24 0.9 16:33 2.2 23:05 0.8					**1** 03:20 2.2 09:35 0.8 15:42 2.2 22:04 0.8
2 04:18 2.1 10:32 0.9 16:41 2.1 23:10 0.9	**3** 05:27 2.0 11:40 1.0 17:53 2.1	**4** 00:26 0.9 06:46 2.0 12:56 1.0 19:13 2.1	**5** 01:43 0.9 08:02 2.0 14:12 1.0 20:26 2.1	**6** 02:52 0.8 09:09 2.1 15:19 0.9 21:28 2.3	**7** 03:51 0.7 10:05 2.2 16:15 0.8 22:22 2.4	**8** ▼ 04:43 0.6 10:53 2.3 17:03 0.7 23:09 2.4
9 ▼ 05:29 0.6 11:37 2.4 ▼ 17:48 0.6 ▲ 23:53 2.5	**10** ▼ 06:12 0.6 12:18 2.4 ▼ 18:30 0.6	**11** ▲ 00:34 2.5 ▼ 06:52 0.6 12:57 2.4 ▼ 19:09 0.6	**12** 01:14 2.4 07:31 0.7 13:33 2.3 19:48 0.7	**13** 01:53 2.3 08:08 0.8 14:09 2.3 20:27 0.8	**14** 02:31 2.2 08:45 0.9 14:46 2.2 21:07 0.9	**15** 03:12 2.1 09:23 1.0 15:25 2.1 21:52 1.0
16 03:57 1.9 10:07 1.1 16:12 2.0 22:46 1.1	**17** 04:54 1.9 11:02 1.2 17:13 1.9 23:52 1.1	**18** 06:04 1.8 12:11 1.2 18:27 1.9	**19** 01:03 1.1 07:18 1.8 13:26 1.2 19:41 1.9	**20** 02:09 1.1 08:24 1.9 14:32 1.1 20:41 2.0	**21** 03:03 1.0 09:16 2.0 15:25 1.0 21:29 2.1	**22** 03:48 0.9 09:59 2.1 16:08 0.9 22:11 2.2
23 04:28 0.8 10:37 2.2 16:47 0.8 22:49 2.3	**24** 05:05 0.7 11:14 2.3 17:23 0.7 23:27 2.3	**25** 05:42 0.7 11:50 2.4 18:01 0.7	**26** 00:05 2.4 ▼ 06:21 0.6 12:28 2.4 ▼ 18:40 0.6	**27** 00:46 2.4 ▼ 07:01 0.6 13:08 2.4 ▼ 19:22 0.6	**28** 01:30 2.4 ▼ 07:45 0.6 13:51 2.4 ▼ 20:08 0.6	**29** 02:18 2.3 08:32 0.7 14:38 2.3 21:00 0.7

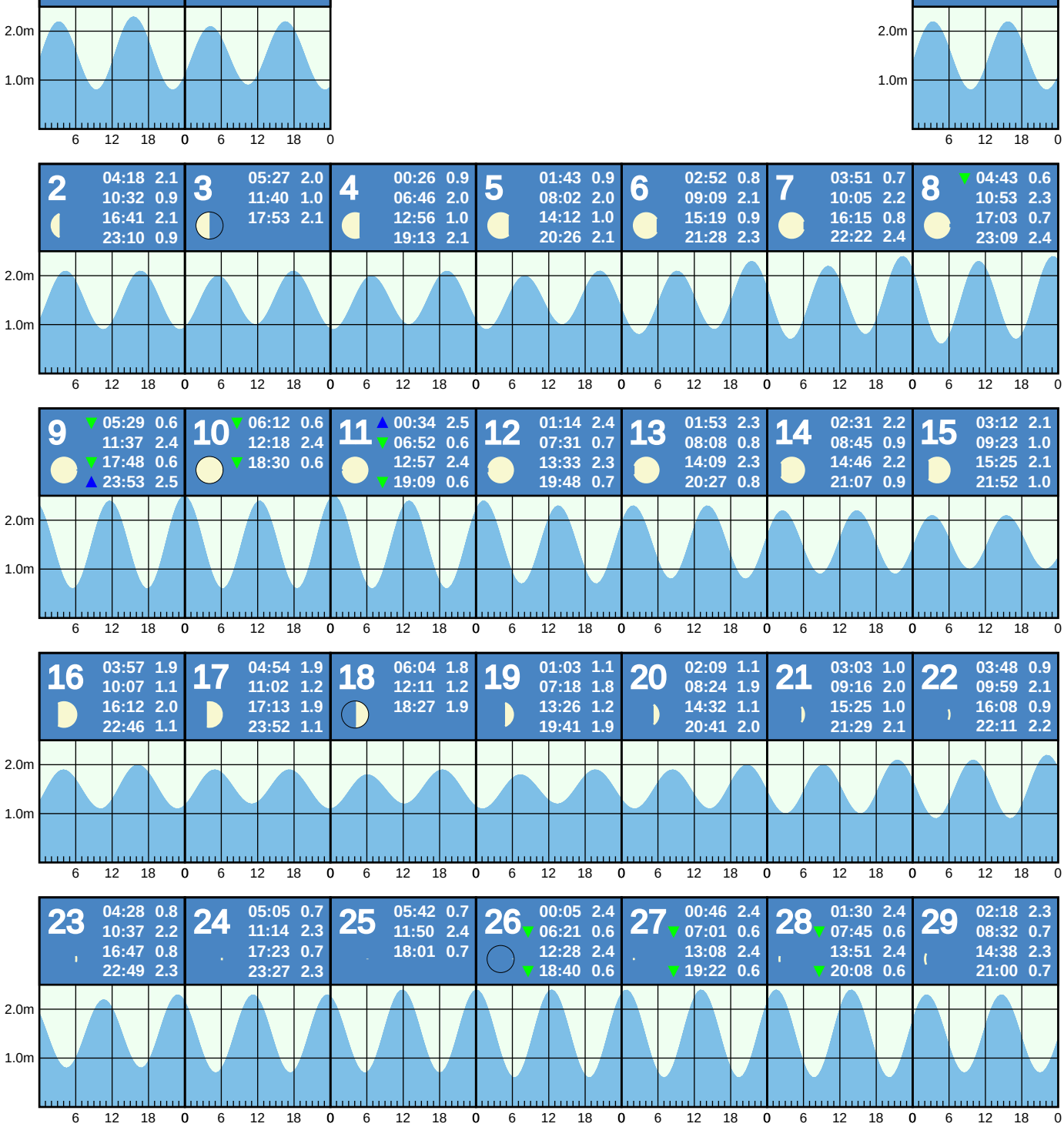

Blue and green triangles indicate highest and lowest tides of the month, respectively. Major moon phases are cicrcled in black.

This tide table is plotted from LINZ csv data at https://www.linz.govt.nz/sites/default/files/docs/hydro/tidal-info/tide-tables/maj-ports/csv/Fresh Water Basin 2022.csv

NOTE: These tide predictions are not official tide tables as specified in Maritime Rules Part 25 Nautical Charts and Publications (pursuant to Section 36 of the Maritime Transport Act 1994).

All times are adjusted for daylight savings time.

(c) Copyright 2022, offloop.net

TIDAL PREDICTIONS FOR FRESH WATER BASIN

(based on Westport)

NOVEMBER 2022

SUNDAY	MONDAY	TUESDAY	WEDNESDAY	THURSDAY	FRIDAY	SATURDAY
		1 05:22 2.1 11:32 1.0 17:45 2.1	**2** 00:17 0.9 06:36 2.0 12:45 1.0 19:00 2.1	**3** 01:29 0.8 07:47 2.1 13:56 1.0 20:09 2.2	**4** 02:34 0.8 08:50 2.1 14:59 0.9 21:09 2.2	**5** 03:31 0.7 09:44 2.2 15:54 0.8 22:02 2.3
6 04:21 0.7 10:31 2.3 16:42 0.7 22:48 2.3	**7** 05:06 0.7 11:14 2.3 17:26 0.7 ▲ 23:31 2.4	**8** 05:48 0.7 11:53 2.3 18:07 0.7	**9** 00:12 2.3 06:27 0.7 12:30 2.3 18:46 0.7	**10** 00:50 2.3 07:04 0.8 13:06 2.3 19:24 0.7	**11** 01:28 2.2 07:40 0.8 13:41 2.2 20:02 0.8	**12** 02:05 2.1 08:16 0.9 14:17 2.2 20:42 0.9
13 02:45 2.0 08:53 1.0 14:56 2.1 21:24 1.0	**14** 03:28 2.0 09:36 1.1 15:40 2.0 22:14 1.0	**15** 04:19 1.9 10:26 1.1 16:34 2.0 23:10 1.1	**16** 05:19 1.9 11:26 1.2 17:38 1.9	**17** 00:12 1.1 06:24 1.9 12:32 1.2 18:45 1.9	**18** 01:12 1.1 07:27 1.9 13:35 1.1 19:46 2.0	**19** 02:08 1.0 08:23 2.0 14:32 1.0 20:40 2.0
20 02:58 0.9 09:11 2.1 15:21 1.0 21:28 2.1	**21** 03:43 0.8 09:56 2.2 16:07 0.8 22:12 2.2	**22** 04:27 0.8 10:38 2.3 16:50 0.7 22:56 2.3	**23** 05:11 0.7 11:21 2.3 ▼ 17:34 0.6 ▲ 23:41 2.4	**24** ▼ 05:56 0.6 ▲ 12:04 2.4 ▼ 18:20 0.6	**25** ▲ 00:28 2.4 ▼ 06:42 0.6 ▲ 12:49 2.4 ▼ 19:08 0.6	**26** ▲ 01:17 2.4 ▼ 07:31 0.6 ▲ 13:37 2.4 ▼ 19:59 0.6
27 ▲ 02:09 2.4 08:22 0.7 ▲ 14:28 2.4 ▼ 20:54 0.6	**28** 03:05 2.3 09:17 0.8 15:23 2.3 21:52 0.7	**29** 04:05 2.2 10:15 0.8 16:24 2.3 22:55 0.7	**30** 05:09 2.1 11:18 0.9 17:30 2.2 23:59 0.8			

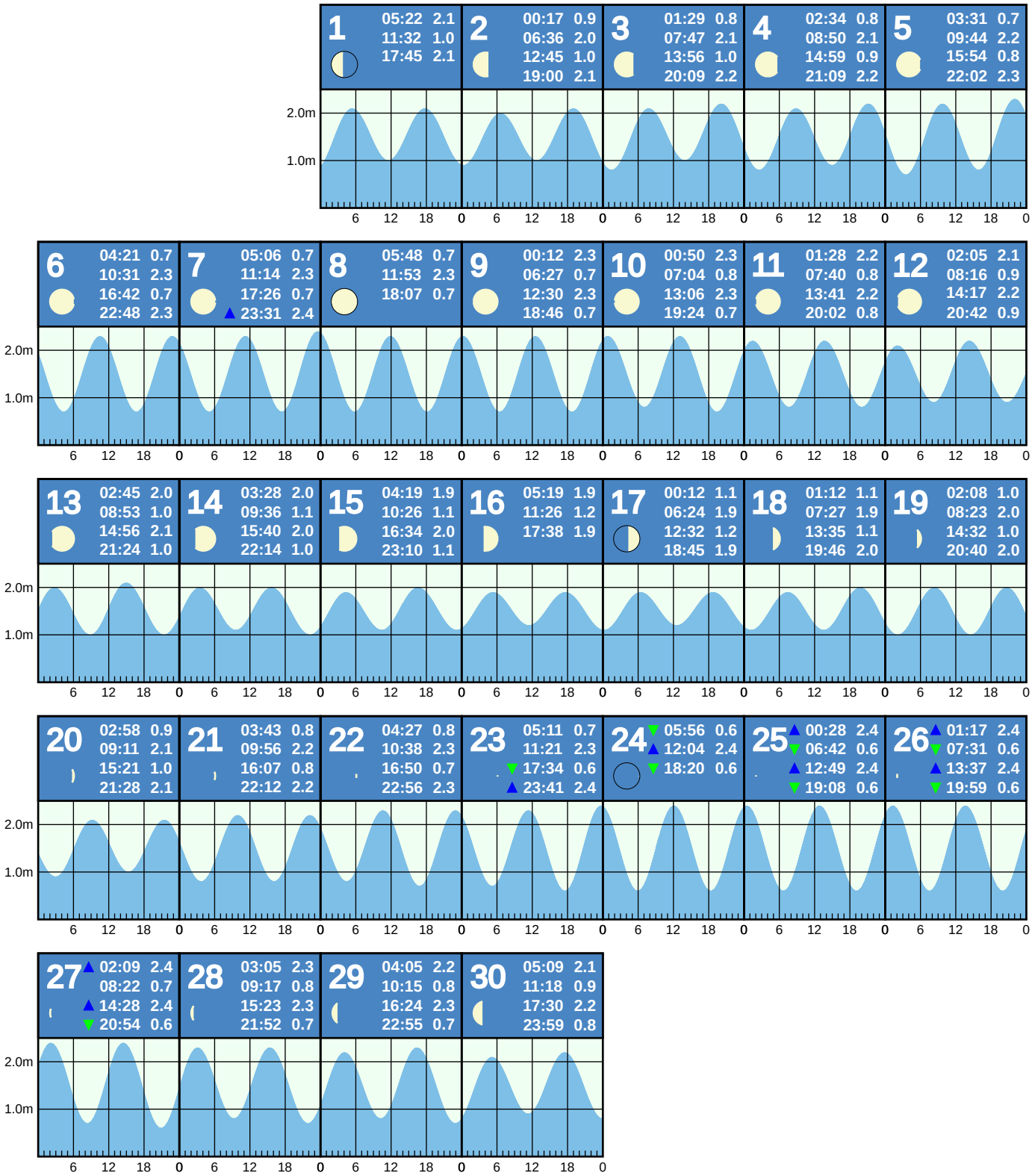

Blue and green triangles indicate highest and lowest tides of the month, respectively. Major moon phases are cicrcled in black.

This tide table is plotted from LINZ csv data at https://www.linz.govt.nz/sites/default/files/docs/hydro/tidal-info/tide-tables/maj-ports/csv/Fresh Water Basin 2022.csv

NOTE: These tide predictions are not official tide tables as specified in Maritime Rules Part 25 Nautical Charts and Publications (pursuant to Section 36 of the Maritime Transport Act 1994).

All times are adjusted for daylight savings time.

(c) Copyright 2022, offloop.net

TIDAL PREDICTIONS FOR FRESH WATER BASIN

(based on Westport)

DECEMBER 2022

SUNDAY	MONDAY	TUESDAY	WEDNESDAY	THURSDAY	FRIDAY	SATURDAY
				1 06:14 2.1 12:23 0.9 18:38 2.2	**2** 01:04 0.8 07:20 2.1 13:29 0.9 19:44 2.2	**3** 02:06 0.8 08:21 2.1 14:32 0.9 20:44 2.2
4 03:03 0.8 09:16 2.1 15:29 0.9 21:38 2.2	**5** 03:56 0.8 10:06 2.2 16:20 0.8 22:27 2.2	**6** 04:43 0.8 10:50 2.2 17:06 0.8 23:11 2.2	**7** 05:26 0.8 11:31 2.2 17:48 0.8 23:53 2.2	**8** 06:06 0.8 12:09 2.2 18:28 0.8	**9** 00:32 2.2 06:43 0.8 12:46 2.2 19:07 0.8	**10** 01:10 2.1 07:20 0.9 13:21 2.2 19:45 0.8
11 01:47 2.1 07:56 0.9 13:57 2.2 20:23 0.9	**12** 02:25 2.1 08:33 0.9 14:35 2.1 21:02 0.9	**13** 03:05 2.0 09:12 1.0 15:15 2.1 21:45 0.9	**14** 03:49 2.0 09:55 1.0 16:01 2.0 22:31 1.0	**15** 04:37 2.0 10:43 1.1 16:52 2.0 23:21 1.0	**16** 05:30 1.9 11:37 1.1 17:49 2.0	**17** 00:14 1.0 06:26 1.9 12:36 1.1 18:48 2.0
18 01:09 1.0 07:24 2.0 13:35 1.0 19:47 2.0	**19** 02:04 1.0 08:20 2.0 14:33 1.0 20:44 2.1	**20** 02:59 0.9 09:14 2.1 15:28 0.9 21:38 2.2	**21** 03:53 0.8 10:06 2.2 16:21 0.8 22:31 2.3	**22** 04:45 0.7 10:56 2.3 17:13 0.7 23:23 2.3	**23** 05:37 0.7 11:46 2.4 18:05 0.6	**24** 00:15 2.4 06:29 0.6 ▲ 12:36 2.5 ▼ 18:58 0.5
25 01:08 2.4 07:21 0.6 ▲ 13:27 2.5 ▼ 19:51 0.5	**26** 02:01 2.4 08:12 0.6 ▲ 14:18 2.5 ▼ 20:44 0.5	**27** 02:55 2.4 09:05 0.7 15:12 2.4 21:39 0.6	**28** 03:49 2.3 09:59 0.7 16:08 2.4 22:35 0.7	**29** 04:45 2.2 10:55 0.8 17:06 2.3 23:32 0.8	**30** 05:43 2.1 11:54 0.9 18:08 2.2	**31** 00:31 0.8 06:43 2.1 12:56 0.9 19:11 2.1

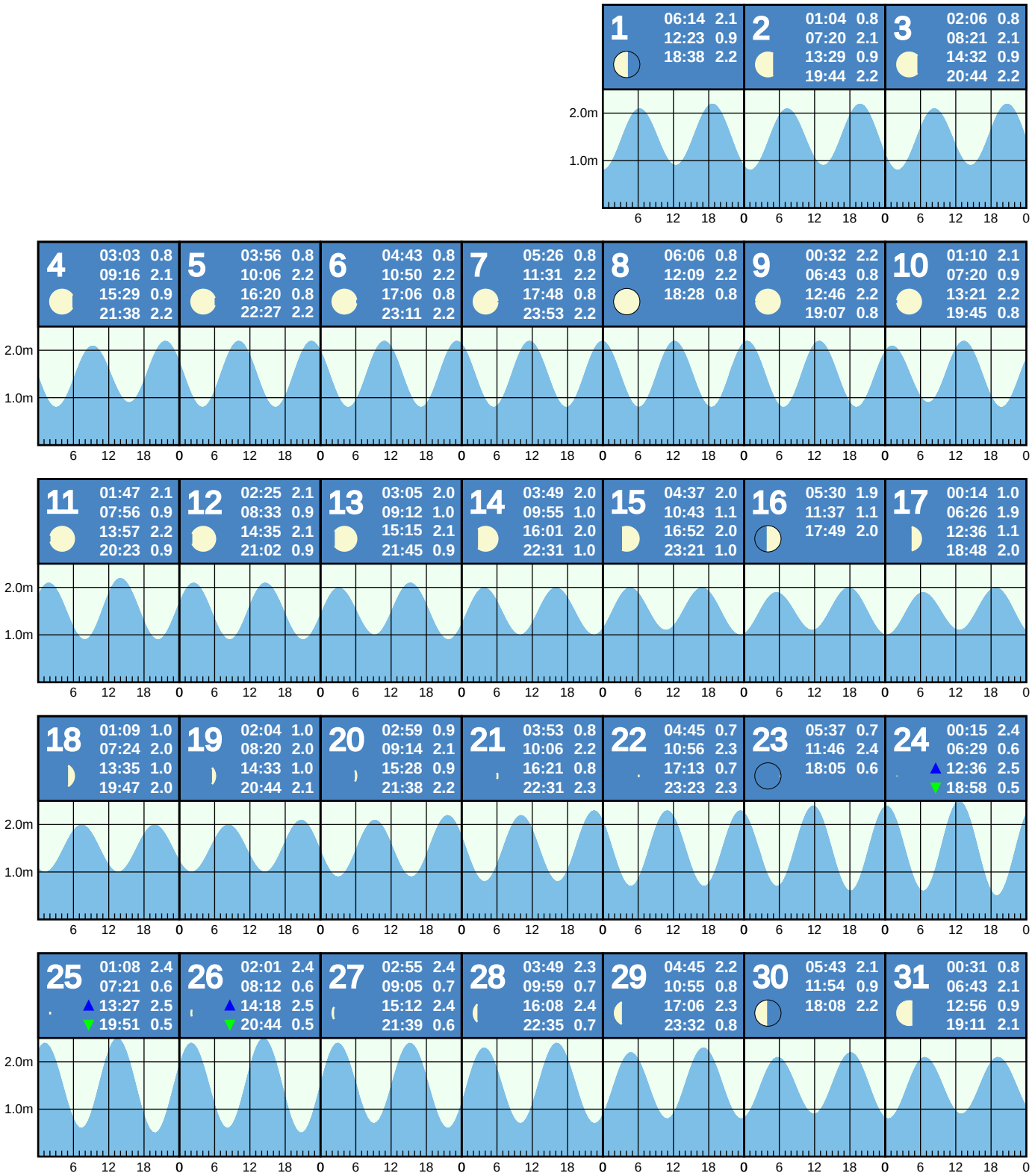

Blue and green triangles indicate highest and lowest tides of the month, respectively. Major moon phases are cicrcled in black.

This tide table is plotted from LINZ csv data at https://www.linz.govt.nz/sites/default/files/docs/hydro/tidal-info/tide-tables/maj-ports/csv/Fresh Water Basin 2022.csv

NOTE: These tide predictions are not official tide tables as specified in Maritime Rules Part 25 Nautical Charts and Publications (pursuant to Section 36 of the Maritime Transport Act 1994).

All times are adjusted for daylight savings time.

(c) Copyright 2022, offloop.net